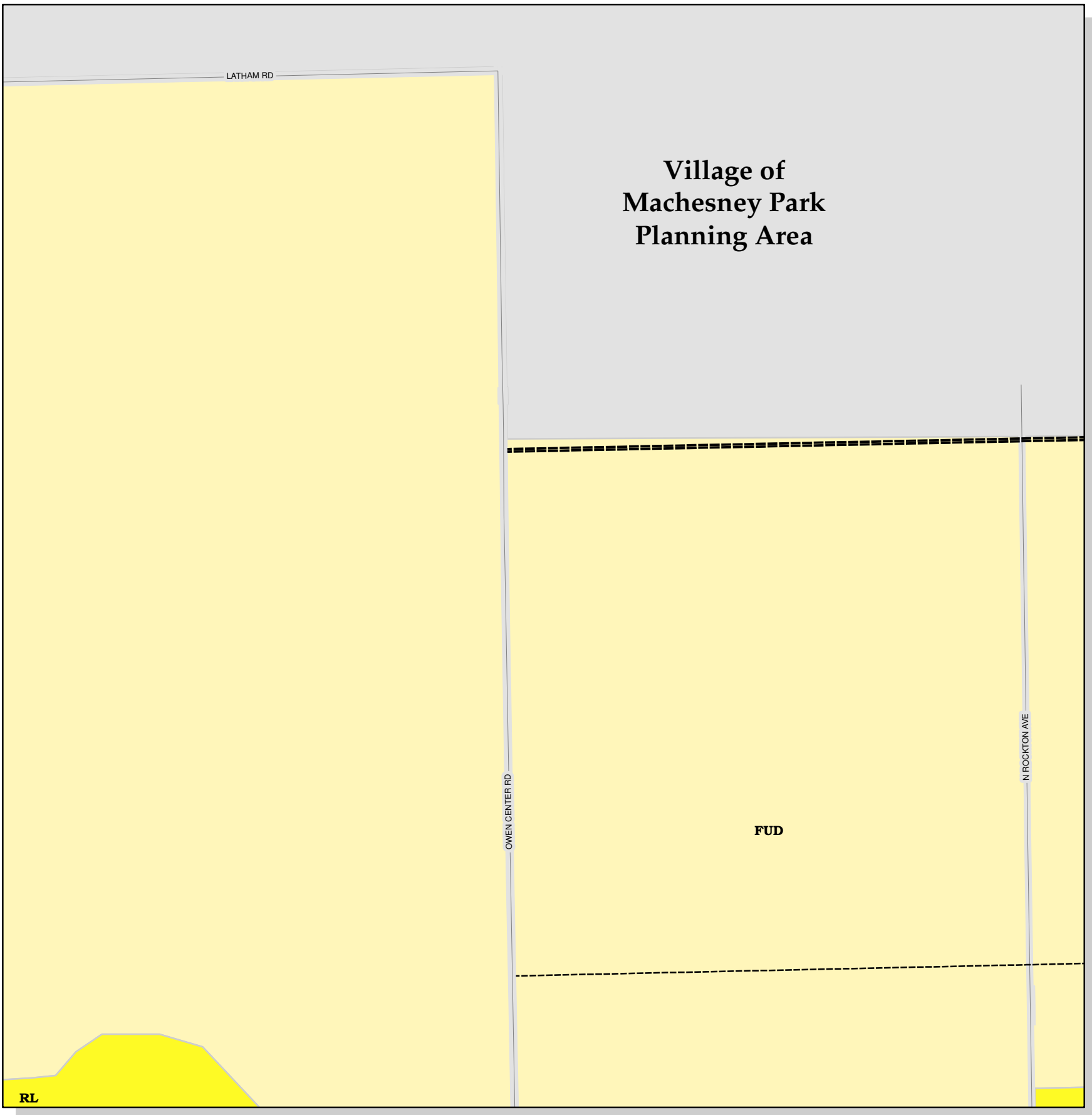
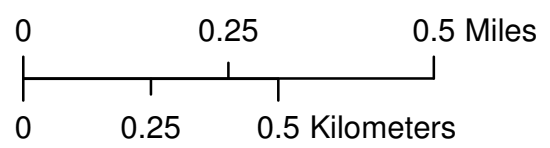


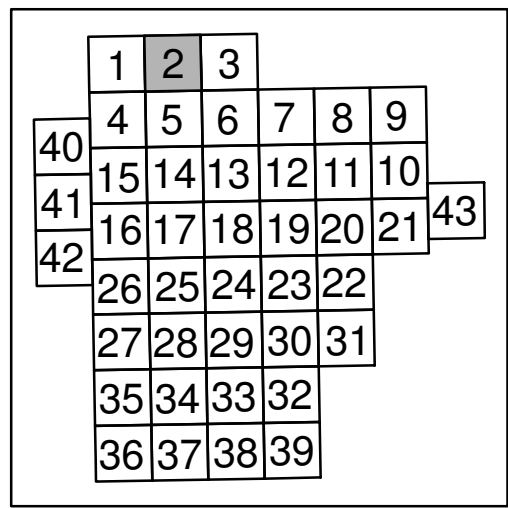
Village of Machesney Park Planning Area



2020 Plan - Rockford, Illinois




- Land Use**
- C- Retail
 - CD- Mixed Use
 - CH- Heavy Commercial
 - CO- Office
 - CO/O- Office Overlay
 - CR- Recreation/Entertainment/Tourism
 - PA- Priority Park Acquisition
 - PE- Existing (Quasi-) Public Facility
 - U- Area Unsuitable for Development
 - IG- General Industry
 - IL- Light Industry
 - IH- Heavy Industry
 - T- Tech Industry
 - RL- Light Residential
 - RM- Medium Residential
 - RH- Heavy Residential
 - FUD- Future Urban Development
 - SRA- Subdivision Review Area
 - RH-CBD- Central Business District Overlay
 - Multiple Designation Areas
 - C-CO
 - C-CO/O
 - C-CR
 - CH-IL
 - CH-RL
 - CO-CR
 - U-PA
 - IG-C
 - IG-CD
 - IG-CR
 - IL-C
 - IL-CO
 - T-IG
 - T-IL
 - T-CO
 - T-C-IL
 - T-C-CO
 - RL-C
 - RM-C
 - RM-CO
 - RH-CO
 - RL-CO/O
 - RM-CO/O
 - RH-CO/O



2

- Transportation**
- Collector (Proposed)
 - ==== Freeway (Proposed)
 - ==== Arterial (Proposed)
 - Pathway (Existing)
 - Pathway (Proposed)
 - Existing Parks
 - Infill Areas
 - Rockford City Limits



Map Prepared By:
City of Rockford
Community Development Department
Planning Division
As Adopted by City Council, Sept. 13, 2004

