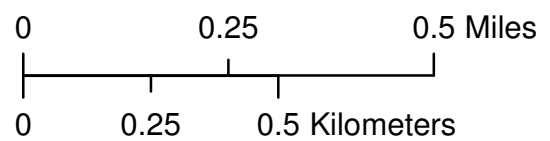


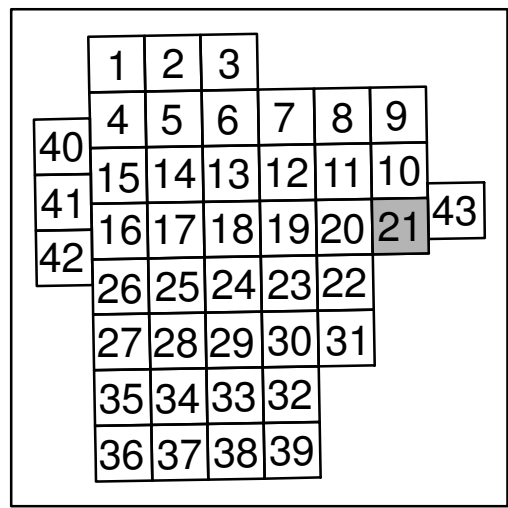
Village of Cherry Valley Planning Area

2020 Plan - Rockford, Illinois



Land Use


- C- Retail
- CD- Mixed Use
- CH- Heavy Commercial
- CO- Office
- CO/O- Office Overlay
- CR- Recreation/Entertainment/Tourism
- PA- Priority Park Acquisition
- PE- Existing (Quasi-) Public Facility
- U- Area Unsuitable for Development
- IG- General Industry
- IL- Light Industry
- IH- Heavy Industry
- T- Tech Industry
- RL- Light Residential
- RM- Medium Residential
- RH- Heavy Residential
- FUD- Future Urban Development
- SRA- Subdivision Review Area
- RH-CBD- Central Business District Overlay
- Multiple Designation Areas**
- C-CO
- C-CO/O
- C-CR
- CH-IL
- CH-RL
- CO-CR
- U-PA
- IG-C
- IG-CD
- IG-CR
- IL-C
- IL-CO
- T-IG
- T-IL
- T-CO
- T-C-IL
- T-C-CO
- RL-C
- RM-C
- RM-CO
- RH-CO
- RL-CO/O
- RM-CO/O
- RH-CO/O



21

Transportation

- Freeway (Proposed)
- Arterial (Proposed)
- Collector (Proposed)
- Pathway (Existing)
- Pathway (Proposed)
- Existing Parks
- Infill Areas
- Rockford City Limits



Map Prepared By:
City of Rockford
Community Development Department
Planning Division
As Adopted by City Council, Sept. 13, 2004

