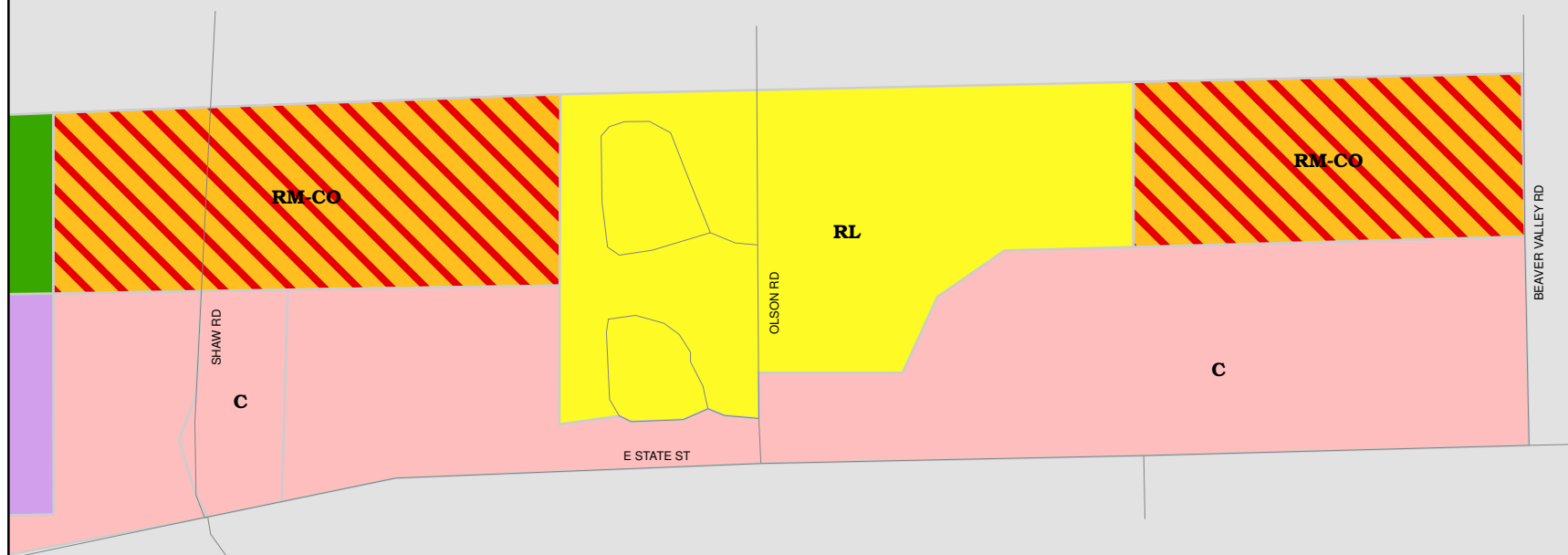
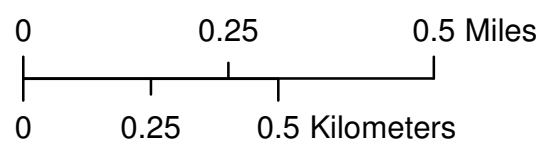


# Boone County



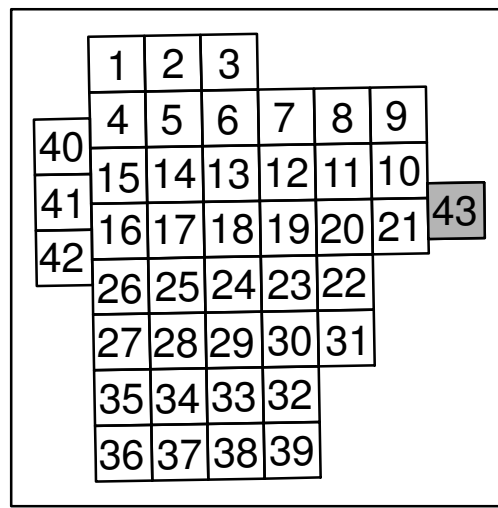
# Boone County

## 2020 Plan - Rockford, Illinois



### Land Use

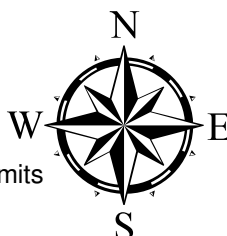
- |                                       |   |         |
|---------------------------------------|---|---------|
| C- Retail                             | RM- Medium Residential                    | IG-CR   |
| CD- Mixed Use                         | RH- Heavy Residential                     | IL-C    |
| CH- Heavy Commercial                  | FUD- Future Urban Development             | IL-CO   |
| CO- Office                            | SRA- Subdivision Review Area              | T-IG    |
| CO/O- Office Overlay                  | RH-CBD- Central Business District Overlay | T-IL    |
| CR- Recreation/Entertainment/Tourism  | Multiple Designation Areas                |         |
| PA- Priority Park Acquisition         | C-CO                                      | T-CO    |
| PE- Existing (Quasi-) Public Facility | C-CO/O                                    | T-C-IL  |
| U- Area Unsuitable for Development    | C-CR                                      | T-C-CO  |
| IG- General Industry                  | CH-IL                                     | RL-C    |
| IL- Light Industry                    | CH-RL                                     | RM-C    |
| IH- Heavy Industry                    | CO-CR                                     | RM-CO   |
| T- Tech Industry                      | U-PA                                      | RH-CO   |
| RL- Light Residential                 | IG-C                                      | RL-CO/O |
|                                       | IG-CD                                     | RM-CO/O |
|                                       |   | RH-CO/O |



# 43

### Transportation

- |                      |                      |
|----------------------|----------------------|
| Collector (Proposed) | Existing Parks       |
| Freeway (Proposed)   | Pathway (Existing)   |
| Arterial (Proposed)  | Pathway (Proposed)   |
|                      | Infill Areas         |
|                      | Rockford City Limits |



Map Prepared By:  
City of Rockford  
Community Development Department  
Planning Division  
As Adopted by City Council, Sept. 13, 2004

